


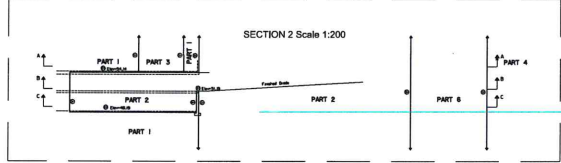
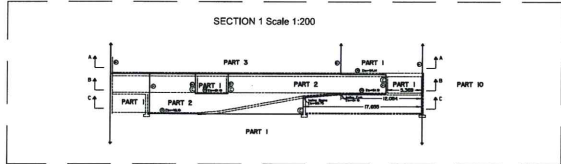

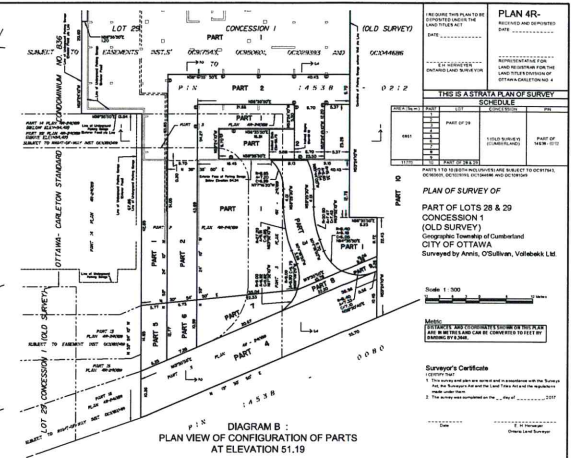
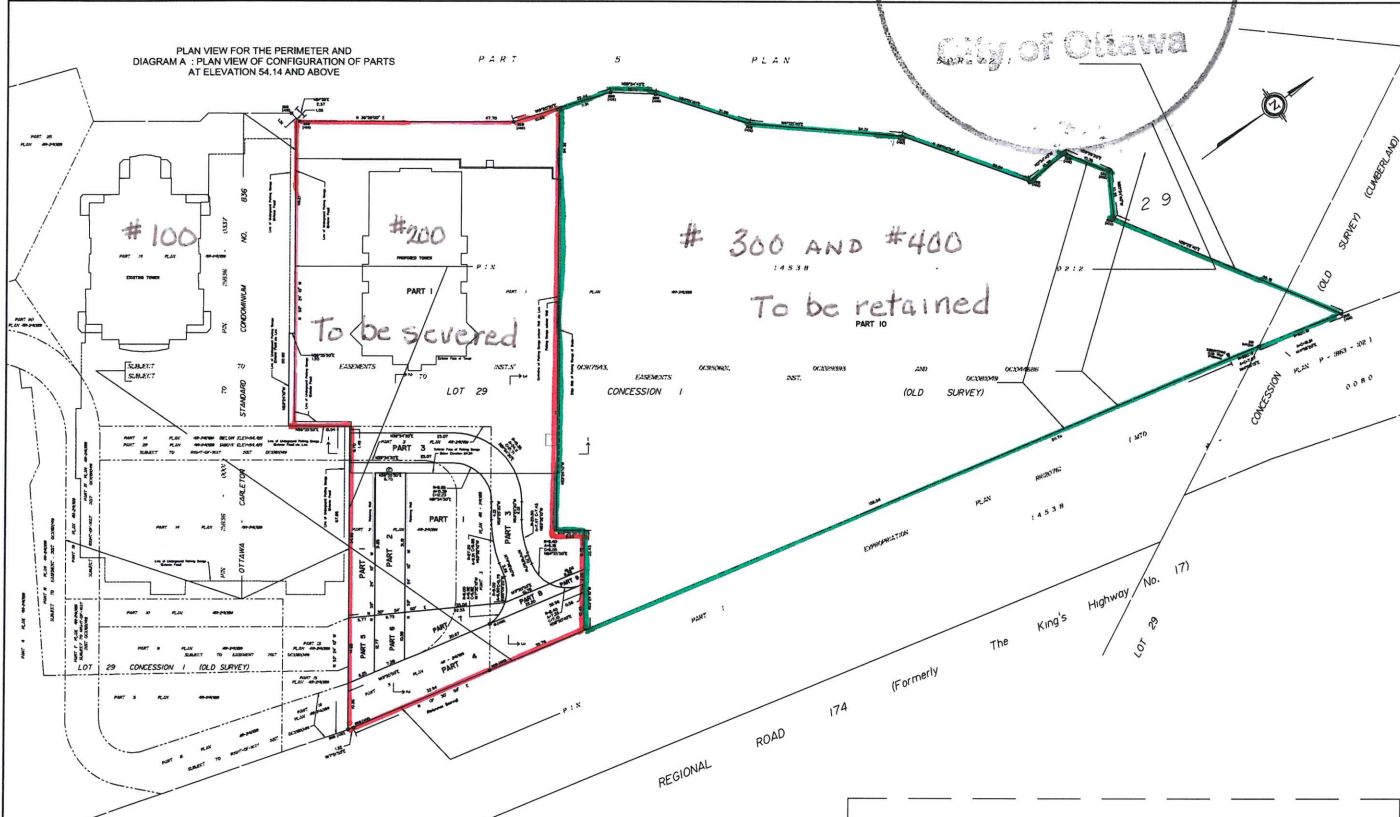
Committee
of Adjustment

OCT 19 2017

City of Ottawa

B-00368

PLAN VIEW FOR THE PERIMETER AND
DIAGRAM A : PLAN VIEW OF CONFIGURATION OF PARTS
AT ELEVATION 54.14 AND ABOVE



PLAN 4R:
MUNICIPAL AND REGIONAL
DATE: 10/19/2017
PROJECT NO.: B-00368
PROJECT NAME: LOT 29 CONFESSION 1 (OLD SURVEY)
CITY OF OTTAWA
SURVEYED BY: ANNE, C. STUBBS, V. HUBBARD LTD.

THIS IS A STRATA PLAN OF SURVEY
DATE: 10/19/2017
PROJECT NO.: B-00368
PROJECT NAME: LOT 29 CONFESSION 1 (OLD SURVEY)
CITY OF OTTAWA
SURVEYED BY: ANNE, C. STUBBS, V. HUBBARD LTD.

Scale: 1:300

Notes & Legend

Notes & Legend

Notes & Legend