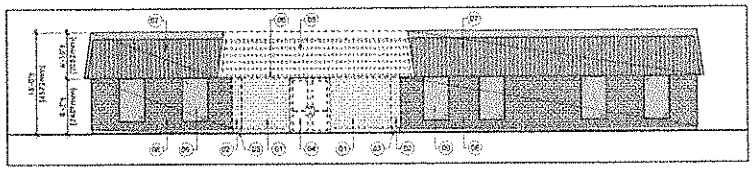

1 A4.0 EXISTING SOUTH ELEVATION (FRONT ELEVATION)
SCALE 1/8" = 1'-0"

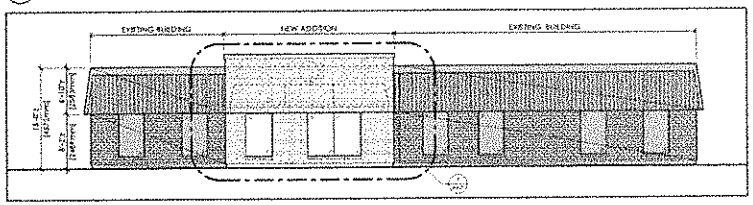

2 A4.0 NEW SOUTH ELEVATION (FRONT ELEVATION)
SCALE 1/8" = 1'-0"

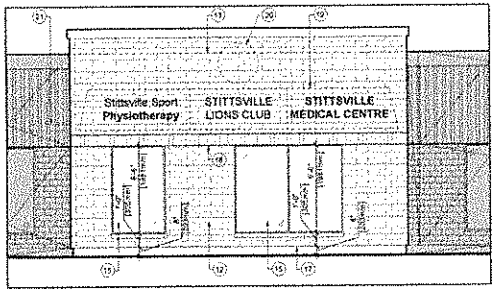

7 A4.0 ENLARGED NEW SOUTH ELEVATION
SCALE 1/4" = 1'-0"

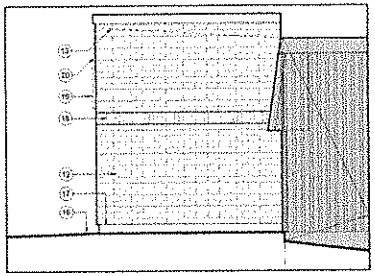

8 A4.0 ENLARGED NEW EAST ELEVATION
SCALE 1/4" = 1'-0"

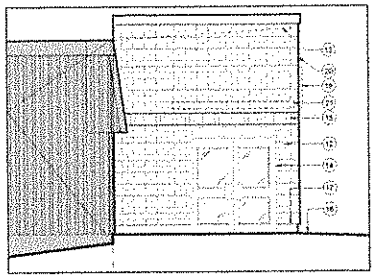

9 A4.0 ENLARGED NEW WEST ELEVATION
SCALE 1/4" = 1'-0"

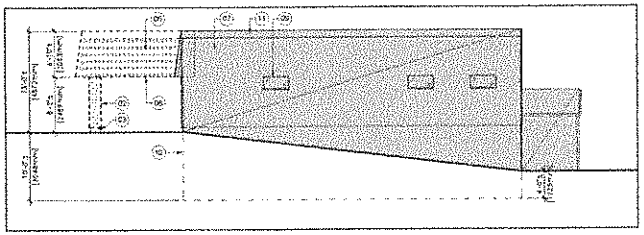

3 A4.0 EXISTING EAST ELEVATION (SIDE ELEVATION)
SCALE 1/8" = 1'-0"

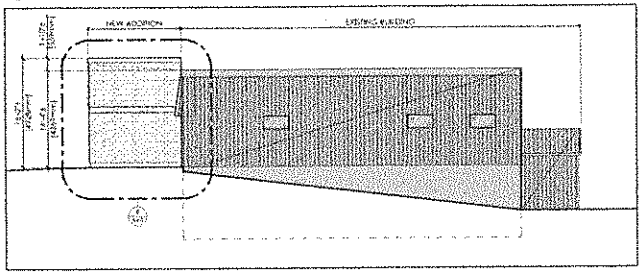

4 A4.0 NEW EAST ELEVATION (SIDE ELEVATION)
SCALE 1/8" = 1'-0"

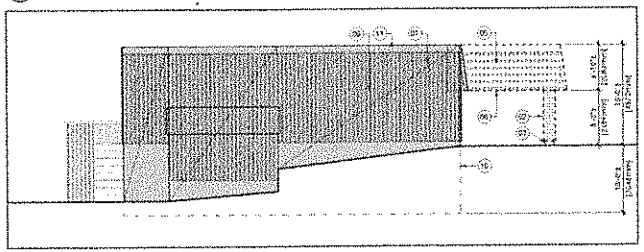

5 A4.0 EXISTING WEST ELEVATION (SIDE ELEVATION)
SCALE 1/8" = 1'-0"

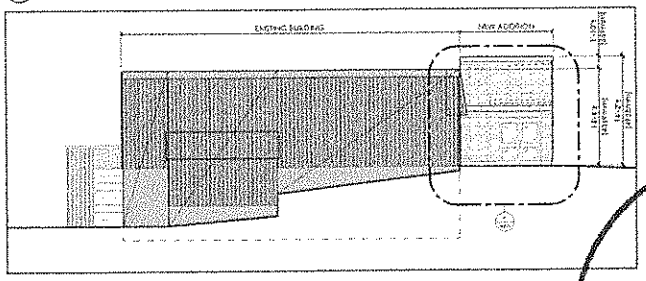

6 A4.0 NEW WEST ELEVATION (SIDE ELEVATION)
SCALE 1/8" = 1'-0"

EXTERIOR ELEVATIONS NOTES

[illegible]

GENERAL NOTES

- CONTRACTOR SHALL VERIFY ALL DIMENSIONS ON SITE AND SHALL REPORT ANY DISCREPANCIES TO THE ARCHITECT PRIOR TO COMMENCEMENT OF WORK.
- CONTRACTOR MUST COMPLY WITH ALL CODES AND BY-LAWS AND OTHER REGULATIONS OF AUTHORITIES HAVING JURISDICTION OVER THE WORK.
- DO NOT SCALE THIS DRAWING.
- THIS DRAWING MAY NOT BE USED FOR CONSTRUCTION UNLESS SIGNED AND DATED BY THE ARCHITECT.
- COPYRIGHT OF THIS DRAWING IS RESERVED.

NO.	REVISION	DATE
06	[illegible]	[illegible]
05	[illegible]	[illegible]
04	[illegible]	[illegible]
03	[illegible]	[illegible]
02	[illegible]	[illegible]
01	[illegible]	[illegible]

NO. ISSUE DATE

REVISIONS

ORGANIZATION

SEAL

ONTARIO ASSOCIATION OF ARCHITECTS

architecture

CLIENT

ARGUE CONSTRUCTION LTD.

PROJECT

STITTSVILLE LIONS CLUB
BUILDING ADDITION

1339 STITTSVILLE MAIN STREET
STITTSVILLE, ON K2S 1C6

DRAWING TITLE

EXTERIOR ELEVATIONS

DRAWN BY A.K. | DRAWING NO.
REVIEWED BY A.K.
START DATE [illegible]
PROJECT NO. 16001 | REVISION NO. 06

A4.0

Committee of Adjustment
JUN 30 2016
City of Ottawa

SHEET SIZE: ARCH D (24" x 36") | PLOT DATE: June 27, 2016

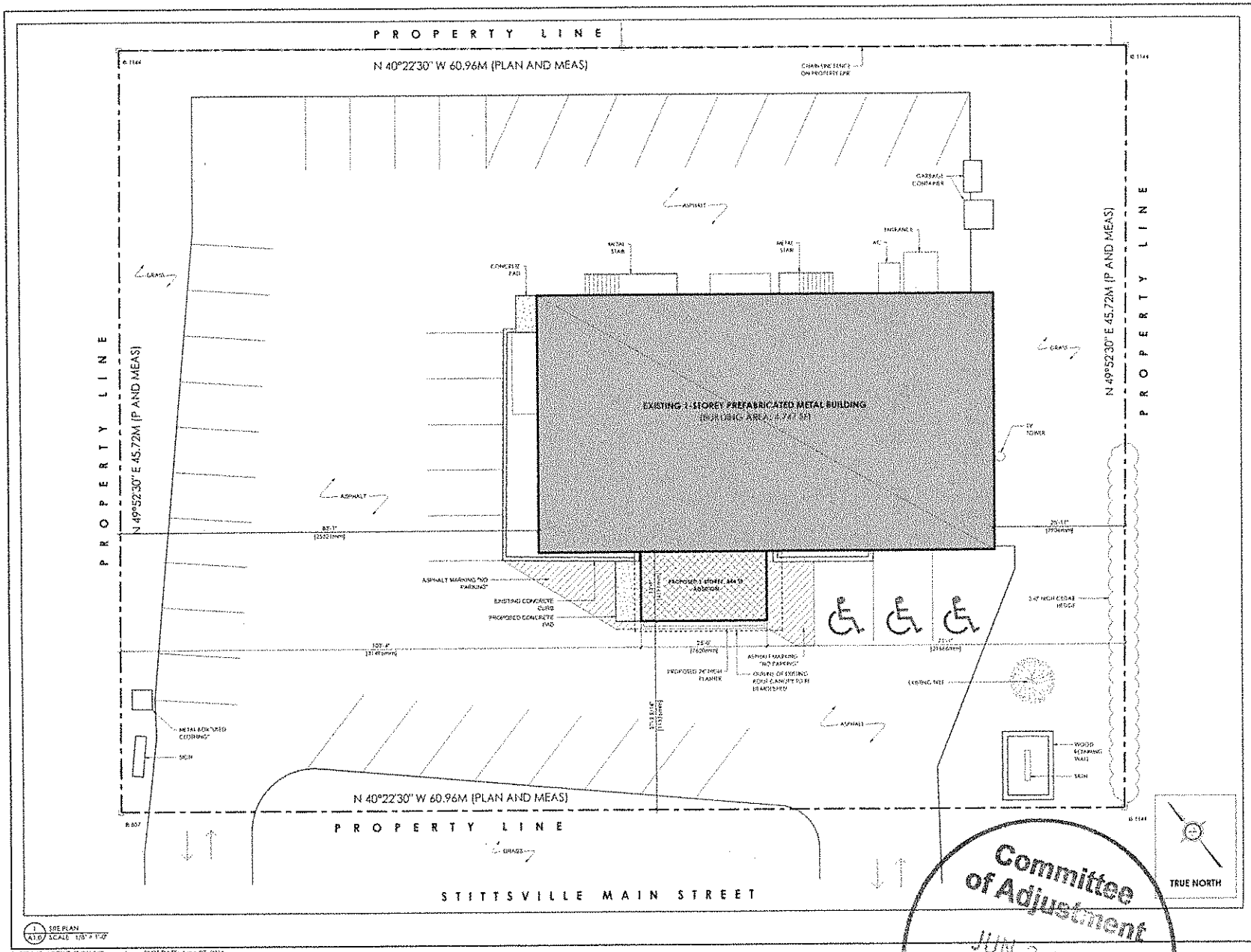

1 SITE PLAN
A1.0 SCALE: 1/8" = 1'-0"

SHEET SIZE: ARCH D (24" X 36")

PLOT DATE: June 27, 2016

GENERAL NOTES

- CONTRACTOR SHALL VERIFY ALL DRAWINGS, ORDER AND SHOP DRAWINGS AND DISCREPANCIES TO THE ARCHITECT PRIOR TO COMMENCEMENT OF WORK.
- CONTRACTOR MUST COMPLY WITH ALL CODES AND BY-LAWS AND OTHER REGULATIONS BY AUTHORITIES HAVING JURISDICTION OVER THE WORK.
- DO NOT SCALE THIS DRAWING.
- THIS DRAWING MAY NOT BE USED FOR CONSTRUCTION UNLESS ALL SIGNED BY THE ARCHITECT.
- COPYRIGHT OF THE DRAWINGS IS RESERVED.

SITE PLAN NOTES

NO.	ISSUE	DATE
1	ISSUED FOR MINOR VARIANCE	16/04/07
2	ISSUED FOR BUILDING PERMIT	16/05/30

REVISIONS

ORIENTATION

PROJECT NORTH

SEAL

ONTARIO ASSOCIATION OF ARCHITECTS

ARCHITECTURE

CLIENT

ARGUE CONSTRUCTION LTD.

PROJECT

STITTSVILLE LIONS CLUB
BUILDING ADDITION
1539 STITTSVILLE MAIN STREET
STITTSVILLE, ON K2S 1C4

DRAWING TITLE

SITE PLAN

DRAWN BY: A.A. DRAWING NO.
REVIEWED BY: A.A.
START DATE: 2016/05/10
PROJECT NO.: SHEET REVISION NO.: 02

A1.0

Committee of Adjustment
JUN 30 2016
City of Ottawa

Drawing file path: \\Server\riddell jobs\2007\07-1026\Autocad\SRPR\07-1026(APRIL 23,2007).dwg

Date plotted: Jun 13, 2007 02:27pm

SURVEYOR'S REAL PROPERTY REPORT
PART 1 PLAN OF

PART OF THE NORTH WEST HALF OF LOT 24 CONCESSION II GEOGRAPHICAL TOWNSHIP OF GOULBOURN CITY OF OTTAWA

PAUL A. RIDDELL, O.L.S.
2007.

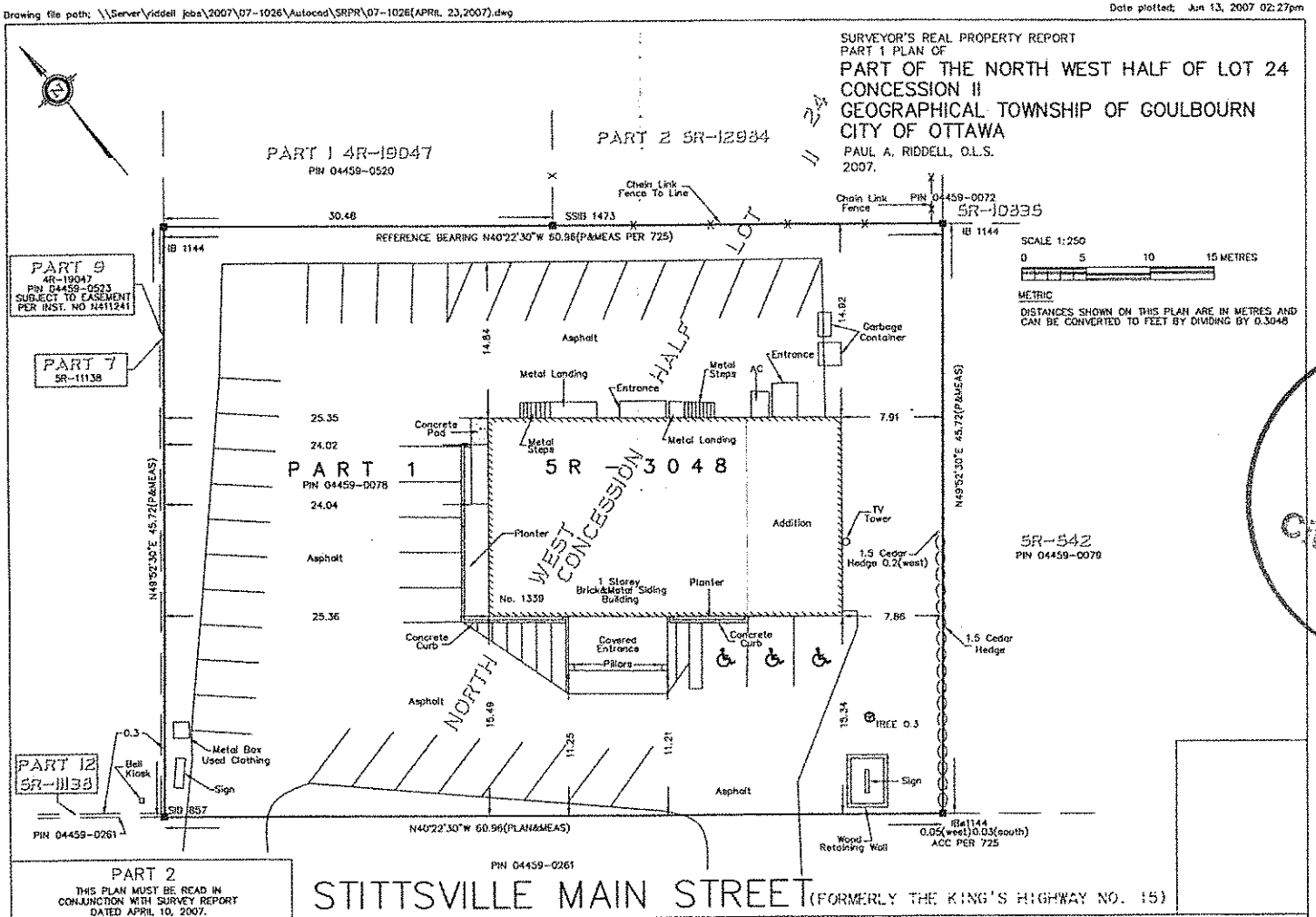

PART 2
THIS PLAN MUST BE READ IN CONJUNCTION WITH SURVEY REPORT DATED APRIL 10, 2007.

THIS REPORT WAS PREPARED FOR STITTSVILLE DISTRICT LIONS CLUB AND THE UNDERSIGNED ACCEPTS NO RESPONSIBILITY FOR USE BY OTHER PARTIES

© PAUL A. RIDDELL LTD. 2007
NO PERSON MAY COPY, REPRODUCE, OR ALTER THIS PLAN IN WHOLE OR IN PART WITHOUT THE WRITTEN PERMISSION OF PAUL A. RIDDELL LTD.

BEARING NOTE
BEARINGS ARE ASTRONOMIC AND ARE REFERRED TO THE NORTHERLY LIMIT OF MAIN STREET ON PLAN 2 AS HAVING A BEARING OF N40°22'30W.

P	DENOTES 5R-3048
P1	DENOTES 4R-19047
857	DENOTES FAIRHALL, MOFFATT & WOODLAND O.L.S.'s
725	DENOTES ARNETT, KENNEDY, RIDDELL & JASON, O.L.S.'s

LEGEND:

■	DENOTES SURVEY MONUMENT FOUND
□	DENOTES SURVEY MONUMENT SET
SIB	DENOTES STANDARD IRON BAR
IB	DENOTES IRON BAR
SSIB	DENOTES SHORT STANDARD IRON BAR
ø	DENOTES ROUND
CC	DENOTES CUT CROSS
CP	DENOTES CONCRETE PIN
(SU)	DENOTES SOURCE UNKNOWN
Meas	DENOTES MEASURED
WIT	DENOTES WITNESS
PL	DENOTES REGISTERED PLAN
1144	DENOTES C.O. ROGERS O.L.S.

SURVEYOR'S CERTIFICATE:
I HEREBY CERTIFY THAT:
1. THIS SURVEY AND PLAN ARE CORRECT AND IN ACCORDANCE WITH THE SURVEYS ACT, THE SURVEYORS ACT AND THE LAND TITLES ACT, AND THE REGULATIONS MADE UNDER THEM.
2. THE SURVEY WAS COMPLETED ON APRIL 10th 2007.

DATE: MAY 8, 2007.
PAUL A. RIDDELL
ONTARIO LAND SURVEYOR

Paul A. Riddell Ltd.
ONTARIO AND CANADA LAND SURVEYORS
NEPEAN 1-613-225-8513 OTTAWA
REF No. 07-1026
email: priddell@magma.ca

LMR&O.S.

Committee of Adjustment
JUN 30 2016
City of Ottawa